

# Directions to the HCHC Campus, Polemanakos Dormitory using Boston Public Transportation

*For the attendees of the 10th International Summer University*

## Public Transportation using the Boston Train/Subway “The T”

- Your destination: “Hellenic College Holy Cross Greek Orthodox School of Theology”, Address: **50 Goddard Avenue, Brookline, MA 02445**
  - The Maliotis Cultural Center and the main activities of the 10th Anniversary International Summer University will take place on this campus.
- The Boston Subway system is a complex network of trains and stations much like the “Metro” in Greece. A map of the entire subway is below & can also be found at this website (<https://www.mbta.com/schedules/subway>). Find your closest station to determine which train to ride. Alternatively, you can use uber app or lyft or a taxi instead of public transportation.



- The closest and safest train station to HCHC Campus/Maliotis is “Brookline Village” Station (Green Line Train). It is a 50 minute walk to go from the Brookline village train station to HCHC Campus.

## Directions from Boston Logan Airport to Brookline Village Station using the train/Public transportation.

### Plan Your Journey

Plan your trip to Boston Logan on public transportation in advance by accessing real-time schedules, route maps, and fare information on the MBTA website.

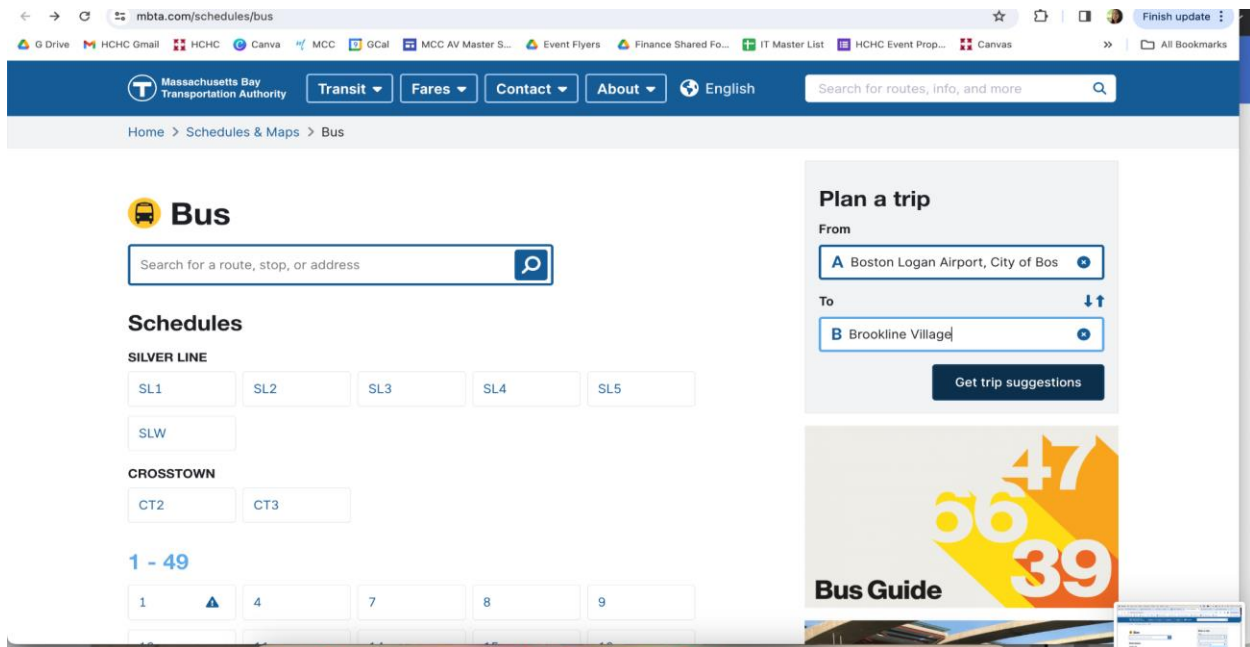
To access public transportation from Boston Logan, go to the Arrivals level and follow signage for Ground Transportation.

For Blue Line access, follow signage for our On-Airport Shuttle and take Route 22, 33, 55, or 66 to Airport Station.

For Silver Line access, follow signage for the Silver Line, which will pick you up at the terminal curb.

We recommend planning your Journey using this tool on the website:

<https://www.mbta.com/schedules/bus>.



The screenshot shows the MBTA website's bus scheduling interface. At the top, there is a navigation bar with the MBTA logo and links for Transit, Fares, Contact, and About. A search bar is also present. Below the navigation bar, the page is titled "Bus" and features a search box for routes, stops, or addresses. The "Schedules" section is divided into "SILVER LINE" (with options SL1, SL2, SL3, SL4, SL5, and SLW) and "CROSSTOWN" (with options CT2 and CT3). A "1 - 49" link is also visible. On the right side, there is a "Plan a trip" section with "From" and "To" dropdown menus. The "From" dropdown is set to "Boston Logan Airport, City of Bos" and the "To" dropdown is set to "Brookline Village". A "Get trip suggestions" button is located below these dropdowns. At the bottom right, there is a "Bus Guide" section with a graphic showing route numbers 66, 47, and 39.

1. In the "From" box, type in "Boston Logan, City of Boston" if you are starting at the airport.

The screenshot shows the MBTA website's 'Plan a trip' section. The 'From' field is filled with 'Boston Logan Airport, City of Bos'. The 'To' field is filled with 'Brookline Village'. Below the 'To' field, a dropdown menu is open, showing several options: 'Brookline Village', 'Brookline Hills', 'Stony Brook', 'Brook Rd, Duxbury, MA, 02332, USA', 'Brook Bend Rd, Hanson, MA, 02341, USA', and 'Brookline Transportation Co, 301 Winter St, Hanover, MA, 02339, USA'. The 'Schedules' section on the left shows options for the Silver Line (SL1, SL2, SL3, SL4, SL5, SLW) and Crosstown (CT2, CT3). A 'Bus Guide' banner is visible at the bottom right.

2. In the "To" box, type in "Brookline Village" in the box. It is on the Green Train line.

This screenshot is similar to the first one, but the 'To' field is now filled with 'Brookline Village' and the dropdown menu is closed. A 'Get trip suggestions' button is visible below the 'To' field. The 'Schedules' section and 'Bus Guide' banner remain the same.

3. View the optional public transportation routes and maps and pick the best option for you.

For example, here is one option using the Silver Line, SL1, transferring to Green Line at Park street, arriving at Brookline Village station, and walking to the campus from there (use walking directions below).

mbta.com/trip-planner?plan%5Bfrom%5D=Boston+Logan+Airport%2C+City+of+Boston%2C+MA%2C+USA&plan%5Bto%5D=Brookline+Village&plan%5Bdepart%5D=10%3A45%2C%2024-05-07&plan%5Bmode%5D=WALK

From: A Boston Logan Airport, City of Boston, MA, USA  
 To: B Brookline Village  
 Depart at 10:45 AM, 5/7/24  
 See more options  
 Get trip suggestions

Hide map and trip details

From: A Boston Logan Airport, City of Boston, MA, USA  
 To: B Brookline Village  
 Depart at 10:45 AM, 5/7/24  
 See more options  
 Get trip suggestions

11:17 AM  
 Boston Logan Airport, City of Boston, MA, USA

11:22 AM  
 Terminal C - Arrivals Level (view alert)  
 Walk to Terminal C - Arrivals Level (0.2 mi, 4 min)  
 Show Details

11:41 AM  
 South Station (view alert)  
 Ride the SL1 (6 Stops, 19 min)  
 Inbound towards South Station  
 Show Details

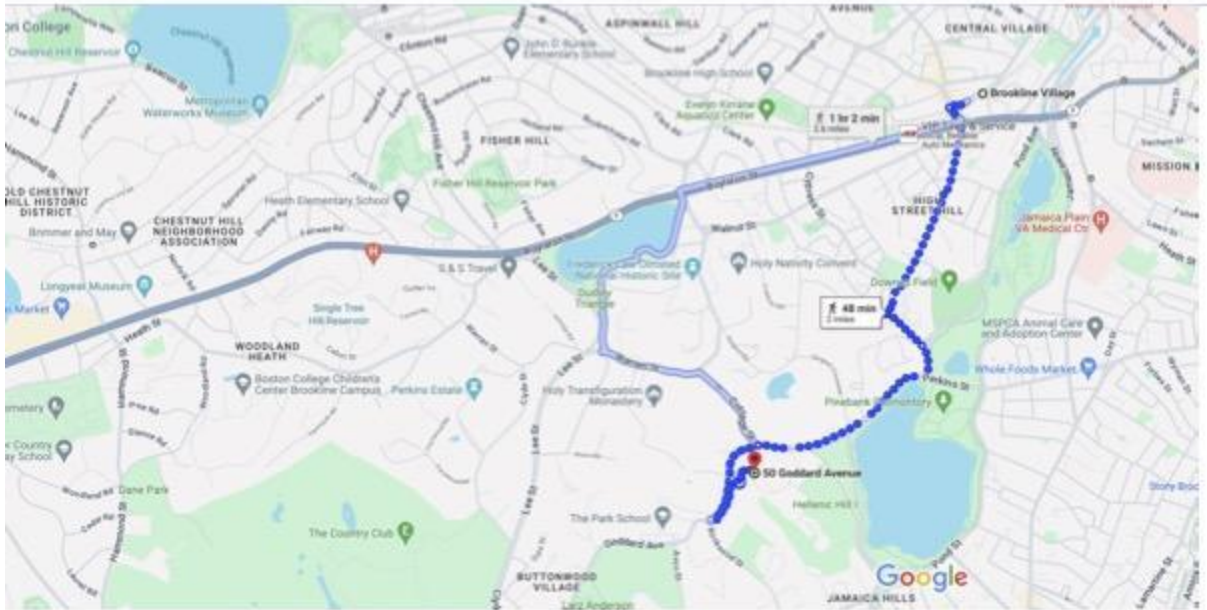
11:56 AM  
 Park Street  
 Walk to Park Street (0.5 mi, 12 min)  
 Show Details

12:17 PM  
 Brookline Village

Ride the Green Line D (8 Stops, 21 min)  
 Westbound towards Riverside  
 Show Details

## Walking Directions from Brookline Village Station to HCHC Campus.

- Please see the walking directions below. You may also use Google maps walking directions.



Map data ©2024 Google 1000 ft



Use caution—walking directions may not always reflect real-world conditions

Brookline Village

Brookline, MA 02445

- ↑ 1. Head southwest on Station St toward Washington St  
256 ft
- ← 2. Turn left onto Washington St  
246 ft
- ↪ 3. Turn right onto High St  
0.5 mi
- ← 4. Turn left to stay on High St  
289 ft
- ← 5. Turn left onto Chestnut St  
0.1 mi
- ↻ 6. At the traffic circle, continue straight to stay on Chestnut St  
0.1 mi

A screenshot of Google Maps directions. The list of steps is as follows:

- 7. Slight right onto Perkins St (0.2 mi)
- 8. Slight right to stay on Perkins St (0.2 mi)
- 9. Continue onto Cottage St (495 ft)
- 10. Continue onto Goddard Ave (0.3 mi)
- 11. Cross the road (0.1 mi)
- 12. Turn right (174 ft)
- 13. Turn left (39 ft)
- 14. Turn left (387 ft)

A blue information icon is next to step 14, with the text "Destination will be on the right".

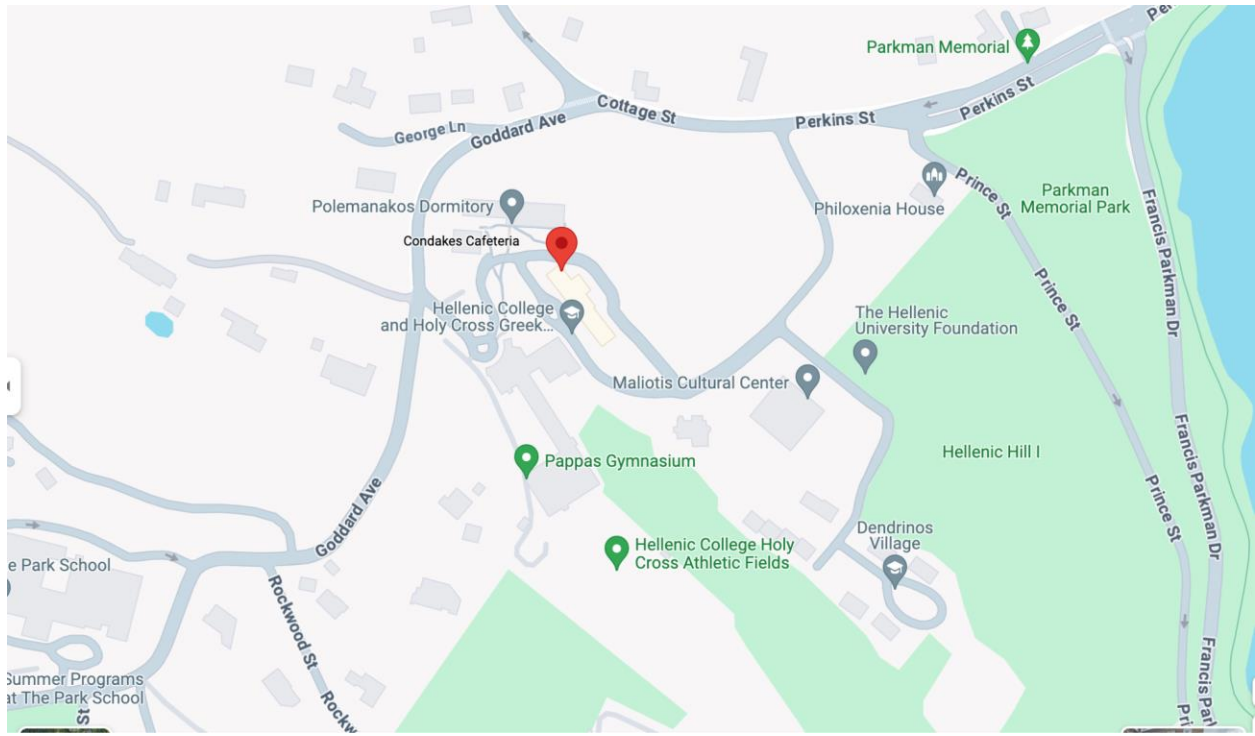
50 Goddard Ave  
Brookline, MA 02445

---

View directions from Brookline Village to 50 Goddard Ave in Google Maps.

[VIEW IN GOOGLE MAPS](#)







Campus Map:



**LEGEND**

**PLACES:**

- |  |  |
|--|--|
| 1 ARCHBISHOP CAVADAS ADMINISTRATION BUILDING       | 8 ATHLETIC FIELD                       |
| 2 CAMPUS MAIL & SHIPPING                           | 9 HOLY CROSS MEMORIAL CHAPEL           |
| 3 POLEMANAKOS HALL (DORMITORY)                     | 10 HIERARCHS' GRAVES & ALUMNI MEMORIAL |
| 4 CONDAKES REFECTORY                               | 11 MALIOTIS CULTURAL CENTER            |
| 5 ARCHBISHOP IAKOVOS LIBRARY                       | 12 HALKI VILLAGE                       |
| 6 SKOURAS CLASSROOM BUILDING                       | 13 DENDRINOS VILLAGE                   |
| 7 PAPPAS GYMNASIUM & LEADERSHIP 100 FITNESS CENTER |  |
| U UPPER ENTRANCE                                   | L LOWER ENTRANCE                       |

**PARKING:**

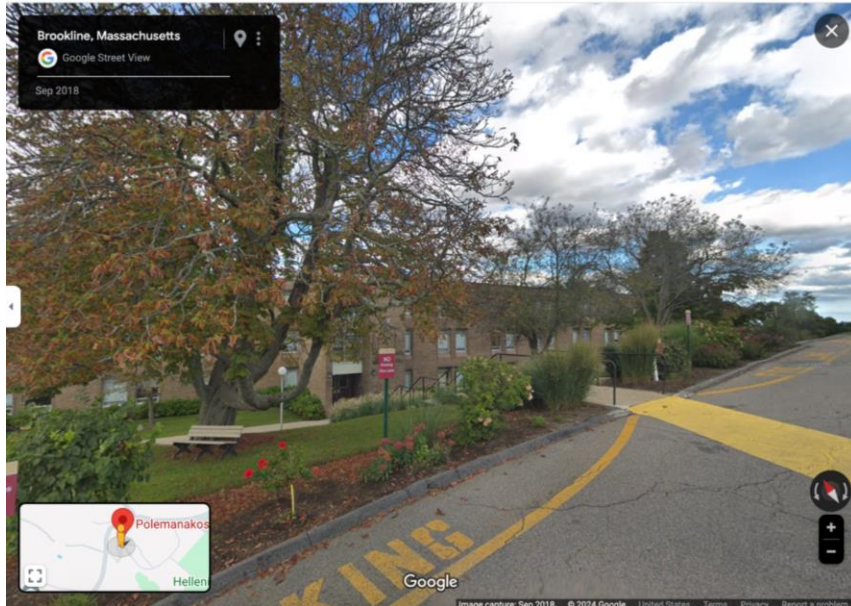
- |            |            |                   |                             |
|------------|------------|-------------------|-----------------------------|
| P STUDENTS | P VISITORS | P FACULTY & STAFF | P DENDRINOS/HALKI RESIDENTS |
|------------|------------|-------------------|-----------------------------|



View from the Main HCHC Campus Gate: The Archbishop Iakovos Library Circle.



- Once on campus through the front gate, the driver will go to the left at the library circle and up the driveway to arrive on Polemanakos Dormitory which will be on your left; look for the stairs (below).



- You should ask to be dropped off at the “Polemanakos Dormitory” where your sleeping accommodations are. You will disembark the bus and go down the steps to the dormitory where you will check-in and receive your room assignment and key.
- Welcome!